











Directions to Rainbow Council Scout Reservation

Distance

Total Est. Time: 46 minutes **Total Est. Distance:** 32.62 miles

	1: Start out going SOUTHWEST on S HARLEM AVE / IL-50 toward E CORNING AVE. Continue to follow IL-50.	0.6 miles
	2: Turn SLIGHT RIGHT onto W WILMINGTON RD / CR-25. Continue to follow CR-25.	17.7 miles
	3: CR-25 becomes E KANKAKEE RIVER DR.	2.7 miles
	4: Turn LEFT onto N RIVER RD / CR-44.	1.6 miles
	5: Merge onto I-55 S toward BLOOMINGTON.	0.6 miles
	6: Take the LORENZO RD exit- EXIT 240.	0.2 miles
	7: Turn RIGHT onto LORENZO RD / CR-80.	2.9 miles
	8: LORENZO RD / CR-80 becomes E PINE BLUFF RD / CR-29.	5.0 miles
	9: Turn LEFT onto WINTERBOTTOM RD.	1.0 miles
	10: End at 2600 Winterbottom Rd Morris, IL 60450-9440, US	

Total Est. Time: 46 minutes **Total Est. Distance:** 32.62 miles

